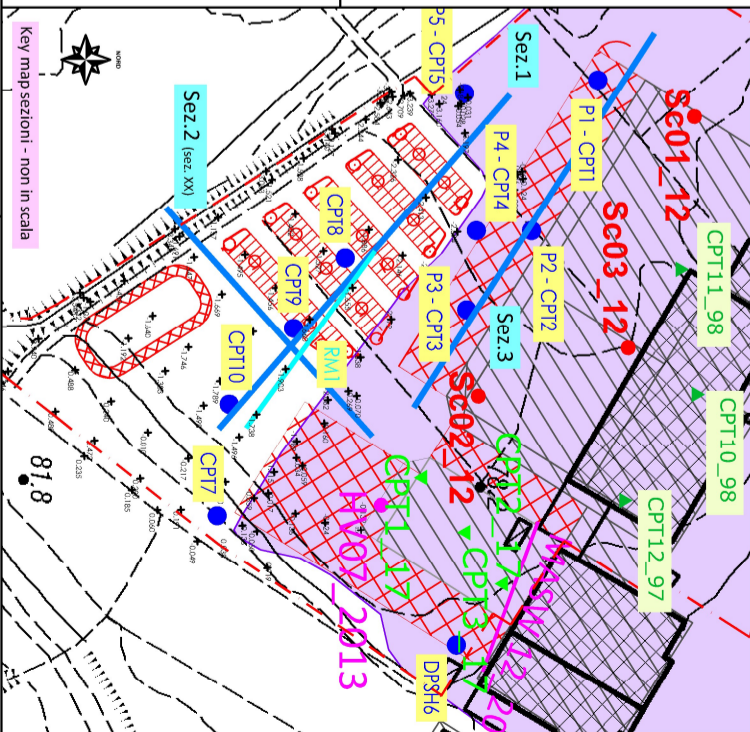
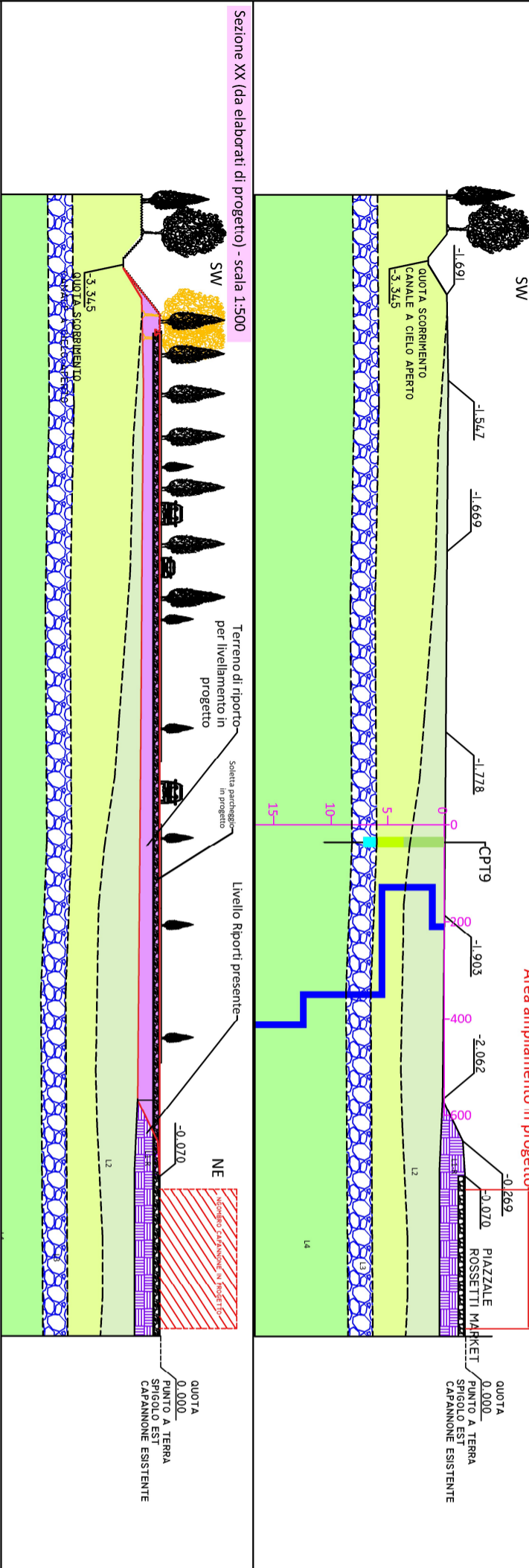
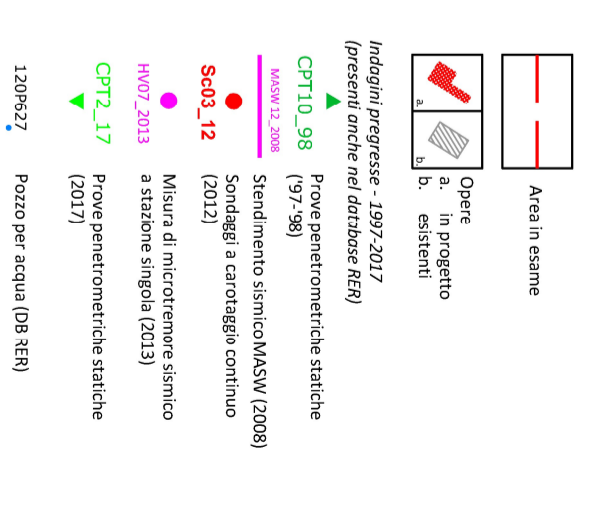
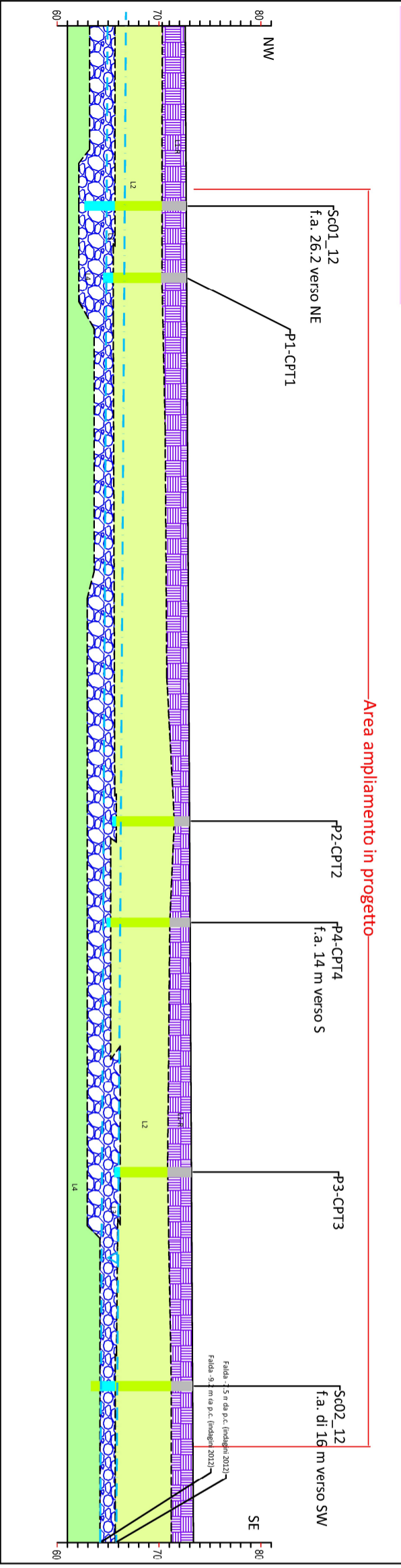


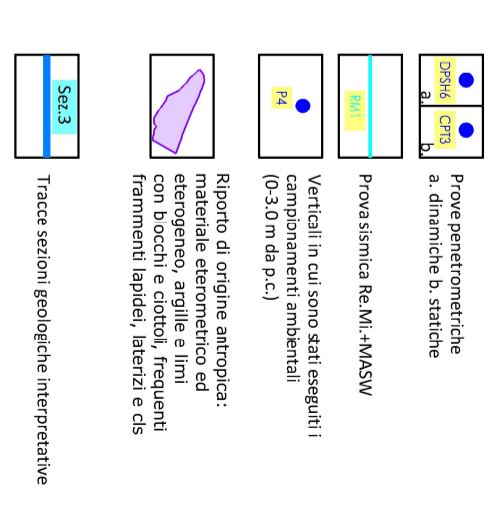
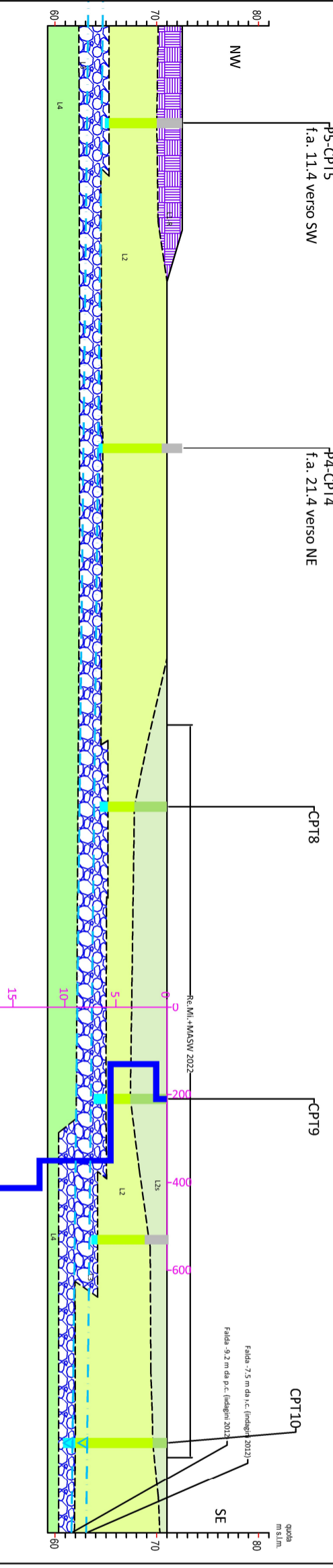
Sezione geologica interpretativa n°2 (corrispondente a traccia Sezione XX di progetto) - scala 1:500



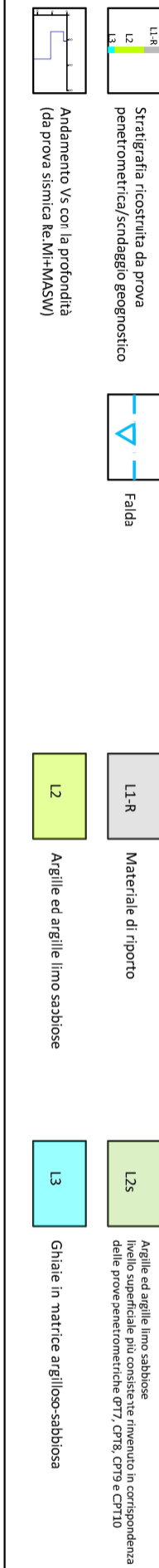
Sezione geologica interpretativa n°3 - scala 1:500



Sezione geologica interpretativa n°1 - scala 1:500



LEGENDA SEZIONI



TITOLO	ESTENSORI:	COMMITENTE:
<p>Progetto di ampliamento di attività commerciale area ROSSETTI MARKET - Alseno (PC) TAV.GEO5 - Sezioni Geologiche - scala 1:500</p>	<p>PARMAGEO INDAGINI GEOGNOSTICHE</p>	<p>Rossetti Market s.r.l. Via Emilia Ovest n.9 29010 Alseno PC</p>
FILE: TAV.GEO5.DWG	COMMESSA: G22_083	DATA: Dicembre 2022